



# Time Out

---






2018 CALENDAR

East Bay   
Regional Park District

*Healthy Parks Healthy People*



# JANUARY

SUNDAY	MONDAY	TUESDAY	WEDNESDAY	THURSDAY	FRIDAY	SATURDAY
31	 <b>New Year's Day</b>   Monarch Walks: <i>Ardenwood Historic Farm</i>  Trails Challenge 25 <sup>th</sup> Anniversary	2	3	4	5	6
7		8	9	10	11	12
14	<b>Martin Luther King Jr. Day</b> MLK Jr. Day of Service: <i>MLK Jr. Regional Shoreline</i>		16	17	18	19
21	22	23		24	25	26
28	29	30		31	1	2
					2	3





# FEBRUARY

SUNDAY	MONDAY	TUESDAY	WEDNESDAY	THURSDAY	FRIDAY	SATURDAY
28	29	30	31	1	2	3
Farewell to the Monarchs: <i>Ardenwood Historic Farm</i> Fungal Fair <i>Tilden Nature Area</i> 4	5	6	7	8	9	10
11	Lincoln's Birthday 12	13	Valentine's Day 14	15	Asian Lunar New Year 16	17
18	Presidents' Day 19	20	21	22	23	24
25	26	27	28	1	2	3



JANUARY

S	M	T	W	T	F	S
31	1	2	3	4	5	6
7	8	9	10	11	12	13
14	15	16	17	18	19	20
21	22	23	24	25	26	27
28	29	30	31	1	2	3

MARCH

S	M	T	W	T	F	S
25	26	27	28	1	2	3
4	5	6	7	8	9	10
11	12	13	14	15	16	17
18	19	20	21	22	23	24
25	26	27	28	29	30	31

**Point Pinole Regional Shoreline, Richmond:** A view onto the newly restored Dotson Family Marsh with public access and elevated trails. This park offers Bay views, a fishing pier, picnic sites and trails. In 2017, thanks to Measure CC, two new staging areas – Dotson Family Marsh Staging Area and Atlas Bridge Staging Area – were added, significantly improving shoreline access for the Richmond community. [Photo: Jonathan Hobbs]



# MARCH

SUNDAY	MONDAY	TUESDAY	WEDNESDAY	THURSDAY	FRIDAY	SATURDAY
25	26	27	28	1 ☉	2	3
4	5	6	7	8 ☾	9	10 Grand Opening: Mine Open House: <i>Black Diamond Mines</i>
<b>Daylight Saving Time Begins</b> Grand Opening: Mine Open House: <i>Black Diamond Mines</i>	11	12	13	14	15	16 ● <b>St. Patrick's Day</b> Sheep Shearing Day: <i>Ardenwood Historic Farm</i>
18	19	<b>First Day of Spring</b>	20	21	22	23 ☾ Alameda Egg Scramble: <i>Crab Cove Visitor Center</i>
<b>Palm Sunday</b>	25	26	27	28	29	30 <b>Good Friday</b> <b>Passover Begins</b>
						31 ☉ <b>César Chávez Day</b>







# APRIL

SUNDAY	MONDAY	TUESDAY	WEDNESDAY	THURSDAY	FRIDAY	SATURDAY
<b>Easter</b> <b>April Fool's Day</b> Historic Season Begins: <i>Ardenwood Historic Farm</i>	2	3	4	5	6	<b>Passover Ends</b> 7
 Sunol Wildflower Festival: <i>Sunol</i>	9	10	11	12	13	14
 Ride a Rig: <i>Shadow Cliffs</i>	16	<b>Tax Day</b> 17	18	19	20	Earth Day Celebrations: <i>Various Regional Parks</i> Alameda Earth Day: <i>Crab Cove Visitor Center</i>
 <b>Earth Day</b> 22	23	24	25	26	<b>Arbor Day</b> 27	28
 29	30	1	2	3	4	5



**MARCH**

S	M	T	W	T	F	S
25	26	27	28	1	2	3
4	5	6	7	8	9	10
11	12	13	14	15	16	17
18	19	20	21	22	23	24
25	26	27	28	29	30	31

**MAY**

S	M	T	W	T	F	S
29	30	1	2	3	4	5
6	7	8	9	10	11	12
13	14	15	16	17	18	19
20	21	22	23	24	25	26
27	28	29	30	31	1	2

**Vargas Plateau Regional Park, Fremont:** Open to the public in 2017, Vargas Plateau beckons visitors with sweeping vistas and peaceful paths. Golden eagles, hawks, deer and other animals make their home in the park's steep wooded canyons and plentiful grasslands. The park offers over six miles of hiking, biking and equestrian trails.

[Photo: Kevin Fox]



# MAY

SUNDAY	MONDAY	TUESDAY	WEDNESDAY	THURSDAY	FRIDAY	SATURDAY
29	30	1	2	3	4	Cinco de Mayo 5
6	7	8	9	10	11	12
<b>Mother's Day</b> 13 Mother's Day: Ardenwood Historic Farm Mother's Day Mine Open House: Black Diamond Mines	14	● <b>Ramadan Begins</b> 15	16	17	18	19
20	21	22	23	24	25	26
27	<b>Memorial Day</b> 28 Free Day at Ardenwood: Ardenwood Historic Farm Memorial Day Open House: Tilden Nature Area	29	30	31	1	2



APRIL

S	M	T	W	T	F	S
1	2	3	4	5	6	7
8	9	10	11	12	13	14
15	16	17	18	19	20	21
22	23	24	25	26	27	28
29	30	1	2	3	4	5

JUNE

S	M	T	W	T	F	S
27	28	29	30	31	1	2
3	4	5	6	7	8	9
10	11	12	13	14	15	16
17	18	19	20	21	22	23
24	25	26	27	28	29	30

**Redwood Regional Park, Oakland:** This park is just minutes from downtown Oakland but a world away. Here, public access to majestic, towering coast redwoods – some of the last remaining in the East Bay – is carefully managed to ensure they are available for future generations to enjoy. Picnic areas, group camp sites, and equestrian trails are other key attractions. [Photo: Deane Little]



# JUNE

SUNDAY	MONDAY	TUESDAY	WEDNESDAY	THURSDAY	FRIDAY	SATURDAY
27	28	29	30	31	1	Sand Castle and Sculpture Contest: Crab Cove Visitor Center 2
Butterfly and Bird Festival: Coyote Hills 3	4	5	6	7	Concerts at the Cove: Crab Cove Visitor Center 8	9
Second Sundays Campfire: <i>Big Break</i> 10 Historic Hay Harvest: <i>Ardenwood Historic Farm</i> Mine Open House: <i>Black Diamond Mines</i>	Park'n It Day Camp Week: <i>Temescal</i> 11	12	13	Flag Day Ramadan Ends 14	15	16
<b>Father's Day</b> 17 Historic Hay Harvest: <i>Ardenwood Historic Farm</i>	Park'n It Day Camp Week: <i>Temescal</i> 18	Juneteenth 19	20	First Day of Summer 21	22	23
Historic Hay Harvest: <i>Ardenwood Historic Farm</i> 24	Park'n It Day Camp Week: <i>Don Castro</i> 25	26	27	28	29	30



MAY

S	M	T	W	T	F	S
29	30	1	2	3	4	5
6	7	8	9	10	11	12
13	14	15	16	17	18	19
20	21	22	23	24	25	26
27	28	29	30	31	1	2

JULY

S	M	T	W	T	F	S
1	2	3	4	5	6	7
8	9	10	11	12	13	14
15	16	17	18	19	20	21
22	23	24	25	26	27	28
29	30	31	1	2	3	4

**Morgan Territory Regional Preserve, Eastern Contra Costa County:** Named after 19<sup>th</sup> century gold miner Jeremiah Morgan, Morgan Territory in Eastern Contra Costa County offers expansive ridgetop views of Mount Diablo to the west, Mount St. Helena to the north and the snow-covered Sierra Nevada Mountains to the east. Park activities include hiking, horseback riding, picnicking, and camping. [Photo: Jason Armstrong]



# JULY

SUNDAY	MONDAY	TUESDAY	WEDNESDAY	THURSDAY	FRIDAY	SATURDAY
1	2	3	<b>Independence Day 4</b> Old-Fashioned Independence Day: <i>Ardenwood Historic Farm</i>	5	6	7
Second Sundays Campfire: <i>Big Break</i> 8	Park'n It Day Camp Week: <i>Contra Loma</i> 9	10	11	12	Concerts at the Cove: <i>Crab Cove Visitor Center</i> 13	Mine Open House: <i>Black Diamond Mines</i> 14
15	16	17	18	19	20	21
Historic Wheat Harvest: <i>Ardenwood Historic Farm</i> 22	Park'n It Day Camp Week: <i>Miller/Knox</i> 23	24	25	26	27	28
Historic Wheat Harvest: <i>Ardenwood Historic Farm</i> 29	Park'n It Day Camp Week: <i>Ardenwood Historic Farm</i> 30	31	1	2	3	4



**JUNE**

S	M	T	W	T	F	S
27	28	29	30	31	1	2
3	4	5	6	7	8	9
10	11	12	13	14	15	16
17	18	19	20	21	22	23
24	25	26	27	28	29	30

**AUGUST**

S	M	T	W	T	F	S
29	30	31	1	2	3	4
5	6	7	8	9	10	11
12	13	14	15	16	17	18
19	20	21	22	23	24	25
26	27	28	29	30	31	1

**Coyote Hills Regional Park, Fremont:** Beautiful sunset reflects off rocks at Coyote Hills Regional Park. Dedicated in 1967, this 1,266-acre park of marshland, grasslands and rolling hills is one of the busiest. Popular activities are bicycling, walking, bird watching, jogging, picnicking, and nature exploration. *[Photo: Davor Desancic]*





# AUGUST

SUNDAY	MONDAY	TUESDAY	WEDNESDAY	THURSDAY	FRIDAY	SATURDAY
29	30	31	1	2	3	4 ☾
5	6	7	8	9	10 Concerts at the Cove: Crab Cove Visitor Center	11 ●
Second Sundays Campfire: Big Break 12	13	14	15	16	17	18 ☾
19	20	21	Eid al-Adha 22	23	24	25
☉ 26	27	28	29	30	31	



**JULY**

S	M	T	W	T	F	S
1	2	3	4	5	6	7
8	9	10	11	12	13	14
15	16	17	18	19	20	21
22	23	24	25	26	27	28
29	30	31	1	2	3	4

**SEPTEMBER**

S	M	T	W	T	F	S
26	27	28	29	30	31	1
2	3	4	5	6	7	8
9	10	11	12	13	14	15
16	17	18	19	20	21	22
23	24	25	26	27	28	29
30	1	2	3	4	5	6

**Round Valley Regional Preserve, Brentwood:** Grasslands, oak woodlands/savannas, shrublands and riparian woodland plants dominate this 1,911-acre preserve in Eastern Contra Costa County. Tall hills provide massive views of the San Joaquin Valley and, on clear days, the Sierra Nevada Mountains. The park is home to the endangered kit fox. *[Photo: Marc Crumpler]*





# SEPTEMBER

SUNDAY	MONDAY	TUESDAY	WEDNESDAY	THURSDAY	FRIDAY	SATURDAY
26	27	28	29	30	31	Historic Rail Fair: Ardenwood Historic Farm
● Historic Rail Fair: Ardenwood Historic Farm 2	<b>Labor Day</b> Historic Rail Fair: Ardenwood Historic Farm Labor Day Open House: Tilden Nature Area 3	4	5	6	7	Garin Apple Festival: Garin/Dry Creek Pioneer 8
● <b>California Admissions Day</b> 9 Second Sundays Campfire: Big Break	<b>Rosh Hashana Begins</b> 10	11	12	13	14	Coastal Cleanup Day: Shoreline and Lake Parks 15
● Mine Open House: Black Diamond Mines 16	17	18	Yom Kippur 19	20	21	<b>First Day of Autumn</b> 22
23	○ 24	25	26	27	28	29
30	1	2	3	4	5	6





# OCTOBER

SUNDAY	MONDAY	TUESDAY	WEDNESDAY	THURSDAY	FRIDAY	SATURDAY
30	1	2	3	4	5	North Richmond Shoreline Festival: Point Pinole 6
Gathering of the Ohlone Peoples: Coyote Hills 7	<b>Columbus Day</b> 8	9	10	11	12	33rd Annual Harvest Festival: Ardenwood Historic Farm 13
33rd Annual Harvest Festival: Ardenwood Historic Farm 14	15	16	17	18	19	Sunol Hootenanny: Sunol 20
21	22	23	24	25	26	27
28	29	30	<b>Halloween</b> 31	1	2	3





# NOVEMBER

SUNDAY	MONDAY	TUESDAY	WEDNESDAY	THURSDAY	FRIDAY	SATURDAY
28	29	30	31	1	2	3
Daylight Saving Time Ends 4	5	Election Day Diwali 6	● 7	8	9	10
Veterans Day 11	12	13	14	● 15	16	Mine Open House: Black Diamond Mines 17
Historic Season Ends: Ardenwood Historic Farm 18	19	20	21	● Thanksgiving 22	Return of the Monarchs: Ardenwood Historic Farm EBRPD Green Friday 23	24
25	26	27	28	● 29	30	1







# DECEMBER

SUNDAY	MONDAY	TUESDAY	WEDNESDAY	THURSDAY	FRIDAY	SATURDAY	
25	26	27	28	29	30	1	
2	Chanukah Begins 3	4	5	●	6	7	8
9	10	11	12	13	14	●	15
16	17	18	19	20	First Day of Winter 21	●	22
23	24	Christmas Day 25	Kwanzaa Begins 26	27	28	●	29
30	New Year's Eve 31	1	2	3	4	5	



NOVEMBER

S	M	T	W	T	F	S
28	29	30	31	1	2	3
4	5	6	7	8	9	10
11	12	13	14	15	16	17
18	19	20	21	22	23	24
25	26	27	28	29	30	1

JANUARY 2019

S	M	T	W	T	F	S
30	31	1	2	3	4	5
6	7	8	9	10	11	12
13	14	15	16	17	18	19
20	21	22	23	24	25	26
27	28	29	30	31	1	2

**Black Diamond Mines Regional Preserve, Antioch:** Black Diamond Mines is home to a historic cemetery, spectacular hiking and biking trails, and the Hazel-Atlas Mine. The Visitor Center offers guided walks and school tours. In the future the newly acquired Arata Ranch property (pictured) will serve as a new, more distinguished park entrance with improved visitor facilities and additional space to host educational programs. *[Photo: Deane Little]*





**I hope you enjoy** another wonderful year of hiking, fishing, boating and relaxing in our beautiful Regional Parks. The photos in this calendar were selected to feature the beauty found in our parks. We are appreciative to our many photographers who have donated their images. There are many opportunities to explore nature in the Bay Area and we hope you take some time to see some of the newest upgrades to our East Bay parklands including:

- Dotson Family Marsh at Point Pinole Regional Shoreline – 150 acres of restored tidal marshland and a 1.5-mile extension of the San Francisco Bay Trail.
- Atlas Road Access & Staging Area at Point Pinole Regional Shoreline – New park access and modern staging area with new parking, restrooms, water fountains, and picnic tables.
- Renovated Old Green Barn Visitor Center at Sunol Regional Wilderness.
- The new Havey Creek Bridge Crossing in Wildcat Canyon.
- New convenience camping cabins at Del Valle Regional Park.
- The new shaded parking area at Shadow Cliffs Regional Park – shaded by solar panels that offset the Park District’s total energy usage by 96%.

Connecting to nature through East Bay regional parks is one of the greatest gifts that our founders provided us when they created the East Bay Regional Park District over 80 years ago. Learn about other ways to support and fund your parks so that you, too, can help us leave a legacy for future generations. Explore our website, [ebparks.org](http://ebparks.org), for more information.

Looking forward to seeing you on the trails in 2018.

**Robert E. Doyle**  
General Manager



The Trails Challenge logo indicates our 25<sup>th</sup> annual Trails Challenge program, a self-guided hiking program, brought to you by a special partnership between the Park District, Kaiser Permanente and the Regional Parks Foundation.



The Regional Parks Foundation is a nonprofit organization that supports the East Bay Regional Park District through fundraising to provide universal access, environmental stewardship, educational and recreational programs and the acquisition of parklands. You can support your East Bay Regional Parks through membership, donations, legacy giving and volunteering. Please visit [regionalparksfoundation.org](http://regionalparksfoundation.org) to learn more.

**EAST BAY REGIONAL PARK DISTRICT**  
2950 Peralta Oaks Court, P.O. Box 5381, Oakland, CA 94605-0381 • [ebparks.org](http://ebparks.org)

**Contact Us**

Receptionist .....	1-888-EBPARKS (1-888-327-2757)
24-hour Information .....	1-888-EBPARKS (1-888-327-2757), option 1
Job Hotline .....	1-888-EBPARKS (1-888-327-2757), option 5, 1, 1
Camping and Picnic Reservations .....	1-888-EBPARKS (1-888-327-2757), option 2
TRS Relay For Hearing Impaired .....	711
Regional Parks Foundation .....	510-544-2220
Visitor Centers' Information .....	<a href="http://ebparks.org/parks/vc">ebparks.org/parks/vc</a>

**East Bay Regional Park District Board of Directors**

Whitney Dotson .....	Ward 1
Dionisio “Dee” Rosario .....	Ward 2
Dennis Waespi, <i>President</i> .....	Ward 3
Ellen Corbett .....	Ward 4
Ayn Wieskamp .....	Ward 5
Beverly Lane .....	Ward 6
Colin Coffey .....	Ward 7

**Cover: Coyote Hills Regional Park, Fremont**

Wildflowers bloom among the hills and wetlands at Coyote Hills Regional Park. The 1,266-acre park is popular for hikers, bicyclists, bird watchers, and visitors interested in learning about the native Ohlone history. Raised boardwalks get visitors close to nature. *[Photo: Jerry Ting]*

**Many thanks to our 2018 calendar photography contributors**

Jason Armstrong	Davor Desancic	Deane Little	Jerry Ting
Enesa Batakovic	Kevin Fox	Verne Nelson	Hillary Van Austen
Marc Crumpler	TJ Gehling	Kristin Paulin	
	Jonathan Hobbs	Harjeet Singh	

*All photo copyrights are held by the photographers.*



# East Bay Regional Park District

Healthy Parks Healthy People

- Regional Parklands
- Parklands Under Development
- Other Open Space
- EBRPD Visitor Center
- BART Station
- Regional Trails

North  
↑

0 10 Miles

**East Bay Regional Park District**

2950 Peralta Oaks Court

P.O. Box 5381

Oakland, CA 94605-0381

[ebparks.org](http://ebparks.org)

 30% PCW

Presorted Standard  
U.S. Postage  
PAID  
Oakland, CA  
Permit No. 23



**Radke Martinez  
Regional  
Shoreline,  
Martinez:** This bird  
watcher's paradise  
has nearly three  
miles of shoreline  
and marshland trails.  
In 2016 the park  
was re-named in  
honor of Ted and  
Kathy Radke.  
*[Photo: Harjeet Singh]*